


# WILD TRACES



PLAN



1. WILD TRACES  
ECOLOGICAL AND COMMUNITY SUCCESSION



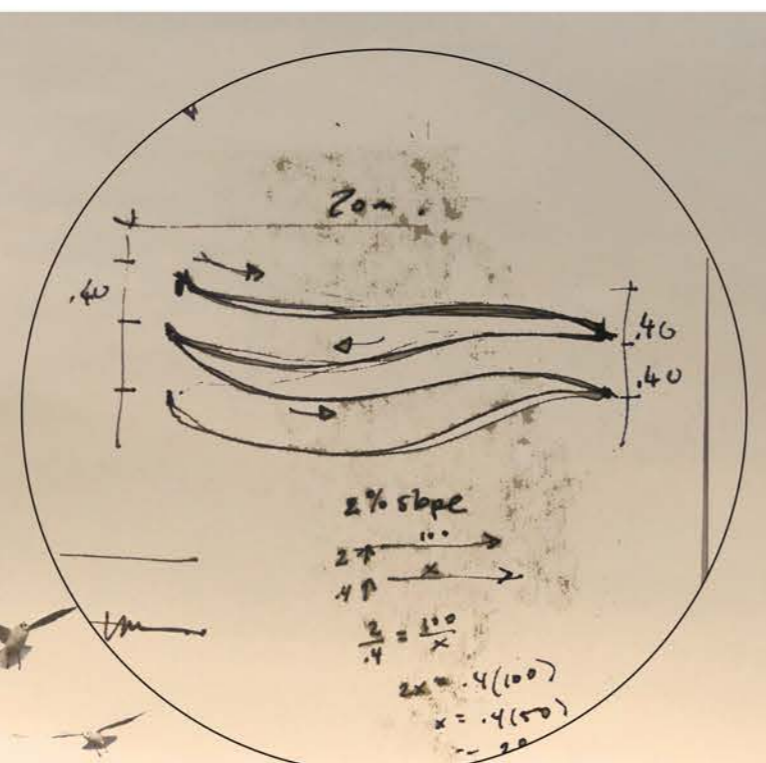
2. PATHS AND FORESTATION  
RE-ESTABLISH OAK FOREST



3. BIKE NETWORK  
ACCESSING ABANDONED HOUSES



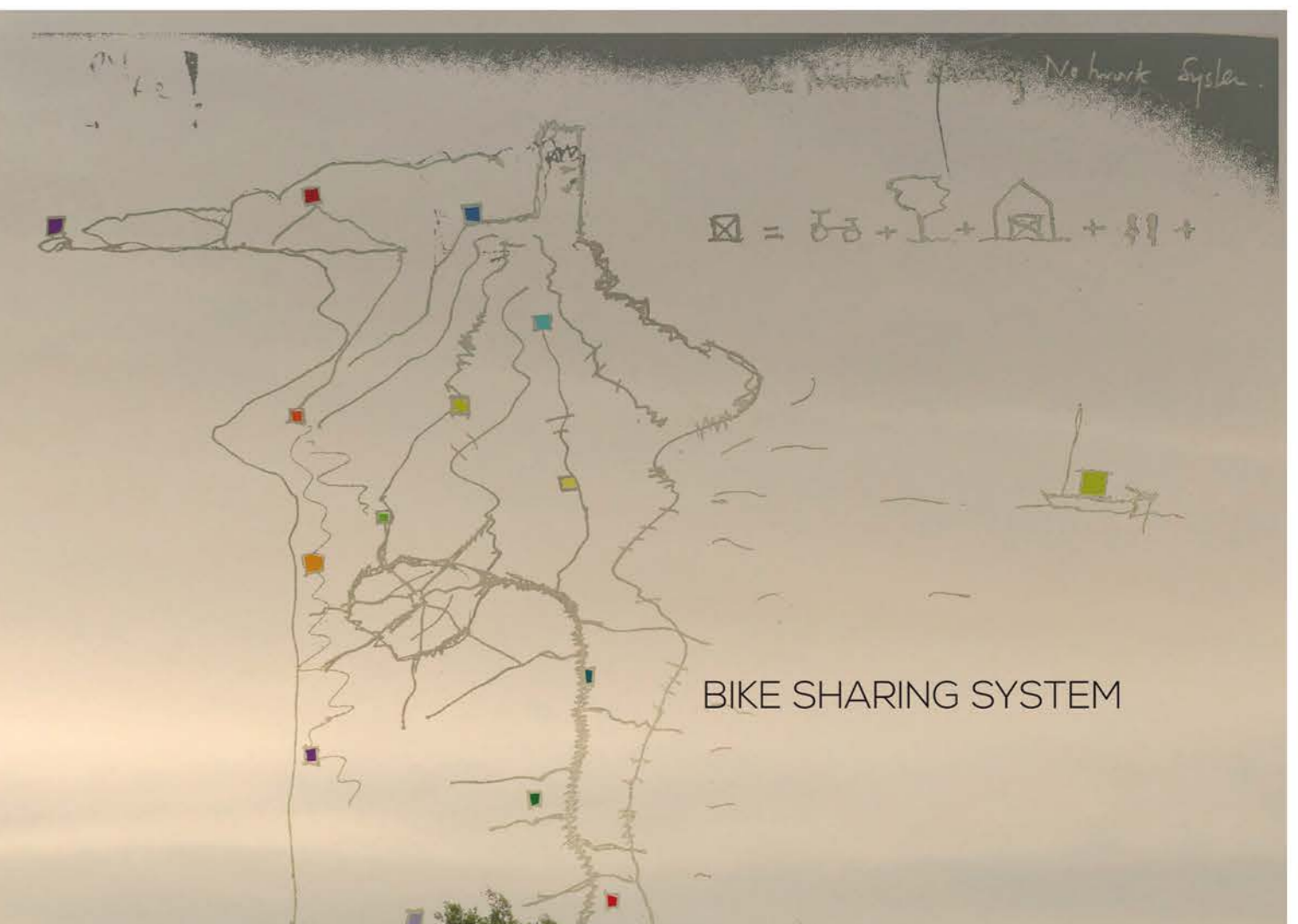
RESTAURANT IN THE TOWER



2% SLOPE RAMP AMPHITHEATER



DISCOVERING THE RUIN



BIKE SHARING SYSTEM





THE MARINA



SQUARE



RUINS



DETAIL PLAN



VIEW OF SPORTS CENTER



SECTION OF OLD STATION

- STATION BIKE CENTER + INFO POINT + CAFE
- EXISTING WILD PHASE II
- MULTI-USE PATH
- STONE WATER CHANNEL IRRIGATION + WAYFINDING
- REFORESTATION PHASE I
- COMMUNITY ORCHARD
- EXISTING HOUSES



INTEGRATION OF AGRICULTURE



ACCESSIBILITY TO HOUSES